


🚲 2:23 h – 34,4 km




Start



Rakovník I

Rakovník, Česko



Bod 2

N 50°5.62135', E 13°45.05310'

N 50°5.62135', E 13°45.05310'



Bod 3

Hamr


Rakovník, Česko



Bod 4

Krásná dolina


Lužná, Středočeský kraj, Česko



Bod 5

N 50°7.35943', E 13°49.28337'


N 50°7.35943', E 13°49.28337'



Bod 6

N 50°8.23350', E 13°49.21312'


N 50°8.23350', E 13°49.21312'



Bod 7

N 50°9.13830', E 13°48.17133'


N 50°9.13830', E 13°48.17133'



Bod 8

N 50°9.64455', E 13°49.61852'


N 50°9.64455', E 13°49.61852'



Bod 9

N 50°9.91592', E 13°47.41478'


N 50°9.91592', E 13°47.41478'



Bod 10

N 50°9.38867', E 13°46.70025'

N 50°9.38867', E 13°46.70025'



Bod 11



Rakovník II
Rakovník, Česko



Cíl
Rakovník I
Rakovník, Česko

2:23 h
34,4 km